

THE OCCUPIER

National Highways
Second Floor
Woodlands
Manton Lane
Bedford MK41 7LW

Tel: 0300 123 5000

13 January 2025

Dear Customer

Important roadworks information

A14 junctions 58a to 49 – Ash Die back tree removal and replanting

I'm writing to inform you that we plan to carry out essential work on the A14 between junctions 58a and 49 which will involve cutting down and removing diseased trees suffering from Ash Die Back. As part of this work, we will also be replanting with a mixture of new species.

We plan to complete this work in multiple phases starting at junction 58, working our way along to junction 49.

The first phase will be carried out over **nine nights** between **Monday 13 January** and **Friday 24 January 2025**. We will work between **8pm** and **6am** on weeknights only, weather permitting.

Details of further phases will be communicated at the appropriate time.

Closures and diversions

To carry out the work safely, we will need to close the A14 westbound and divert traffic as detailed below:

A14 Junction 58a to 58 Westbound (Map A)

Dates: Monday, 13 January 2025 to Wednesday, 15 January 2025 (three nights)

- Motorists will be redirected from the A14 at the junction prior to Walk Farm. The diversion route will follow Felixstowe Road and the A1156, allowing vehicles to rejoin the A14 at Junction 58.

A14 Junction 58 to 57 Westbound (Map B)

Dates: Thursday, 16 January 2025 to Tuesday, 21 January 2025 (four nights)

- Traffic wanting to travel westbound on the A14 between junctions 58 and 57 will need to exit at junction 58 onto the A1156 (Felixstowe Road). Then, take the A1189 to junction 57, where motorists can continue their journey westbound on the A14.

A14 Junction 56 Westbound Entry Slip (Map C)

Date: Monday, 20 January 2025 (one night)

- Motorists wanting to travel westbound on the A14 from Junction 56 will need to travel eastbound to Junction 57 and turnaround to continue their journey on the A14.

A14 Junction 55 Westbound Exit Slip (Map D)

Date: Tuesday, 21 January 2025 (one night)

- Motorists wanting to exit the westbound exit slip at junction 55 will need to travel to Junction 54 and turnaround to then exit junction 55 via the eastbound exit slip.

Maps of the diversions are enclosed

How to find out more

For the latest information, please visit our dedicated webpage

<https://nationalhighways.co.uk/our-roads/east/east-road-maintenance-work/>

If you would like more information, please contact us on 0300 123 5000, or by email at info@nationalhighways.co.uk.

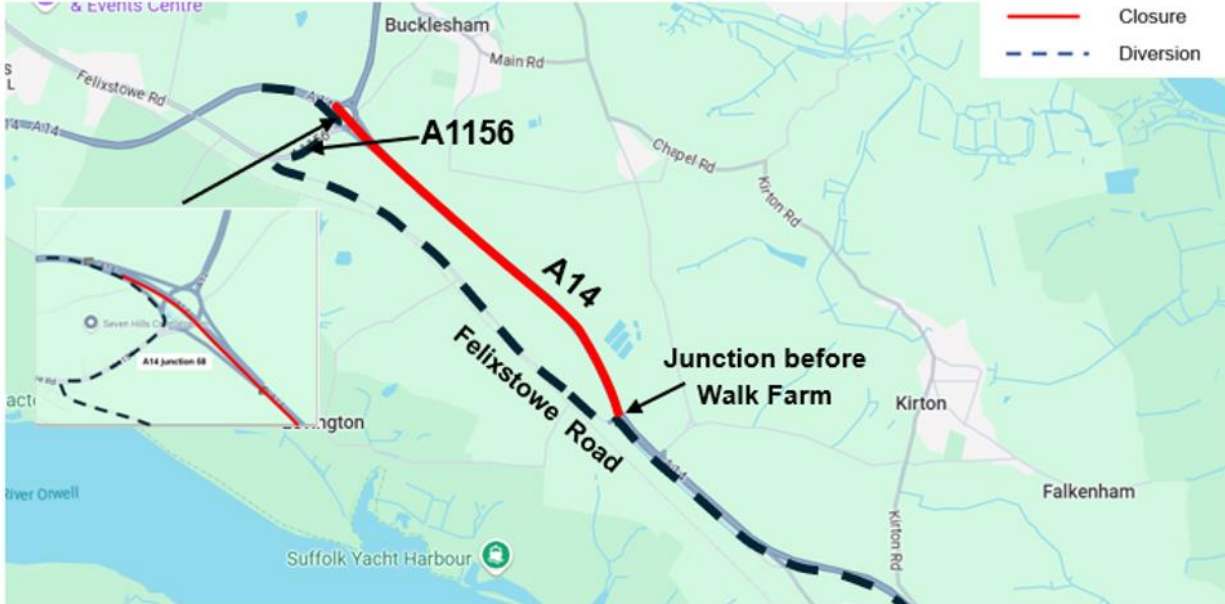
Yours faithfully

C. Stevens

Christina Stevens
Project Manager
Operations East, Scheme Delivery Team

Map A

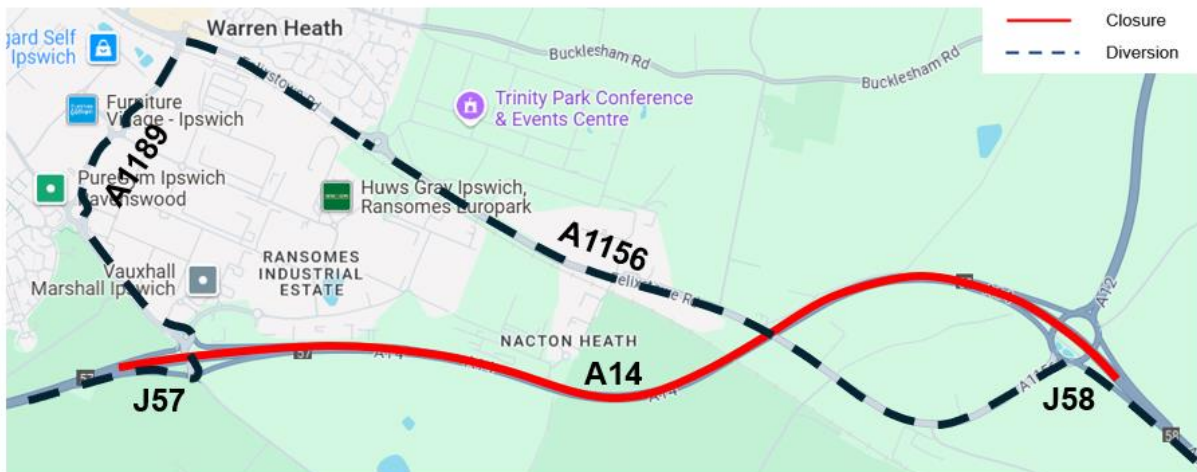
A14 junction 58a to 58 westbound closure and diversion



@ Google 2024

Map B

A14 junction 58 to 57 westbound closure and diversion



@ Google 2024

Map C

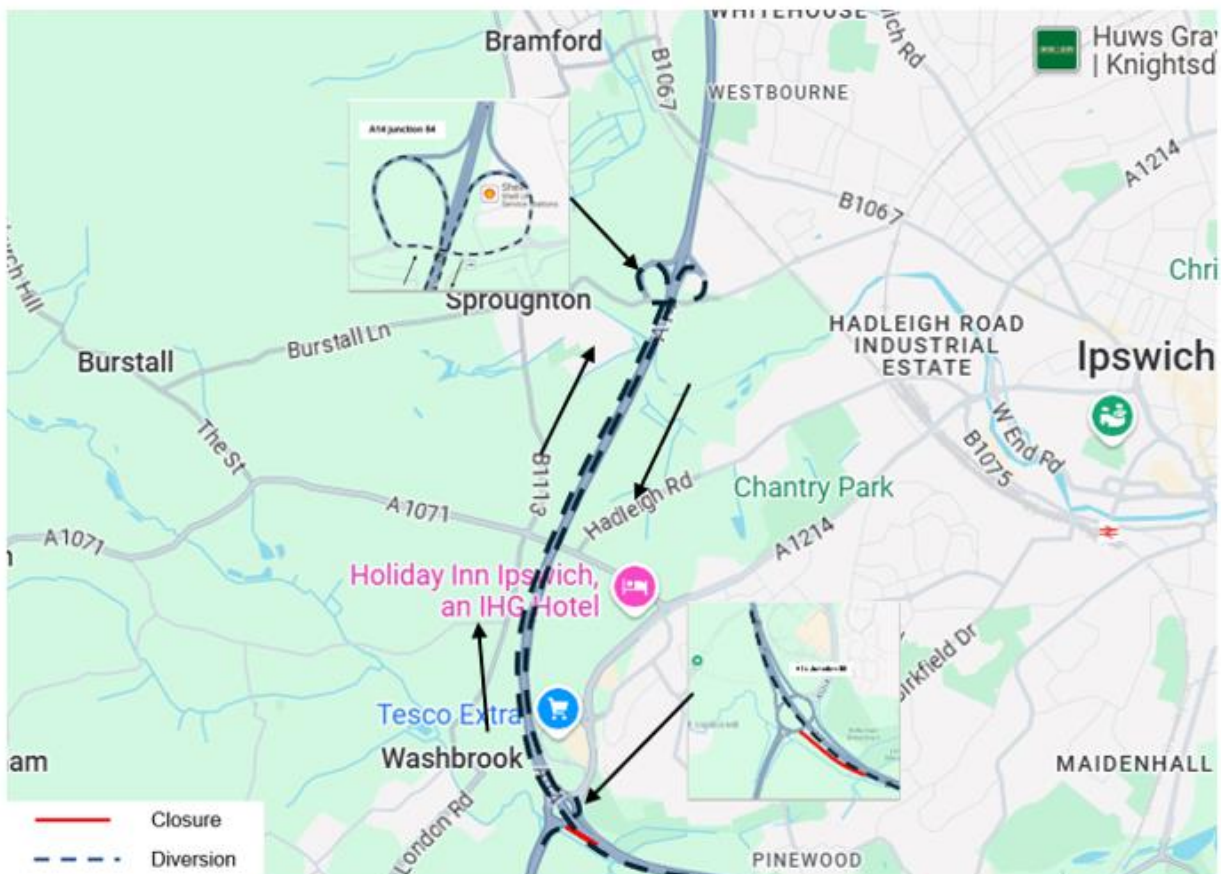
A14 junction 56 westbound entry slip closure and diversion



@ Google 2024

Map D

A14 junction 55 westbound exit slip closure and diversion



Re
Na

— Closure
- - - Diversion

@ Google 2024